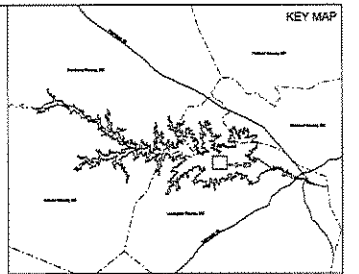
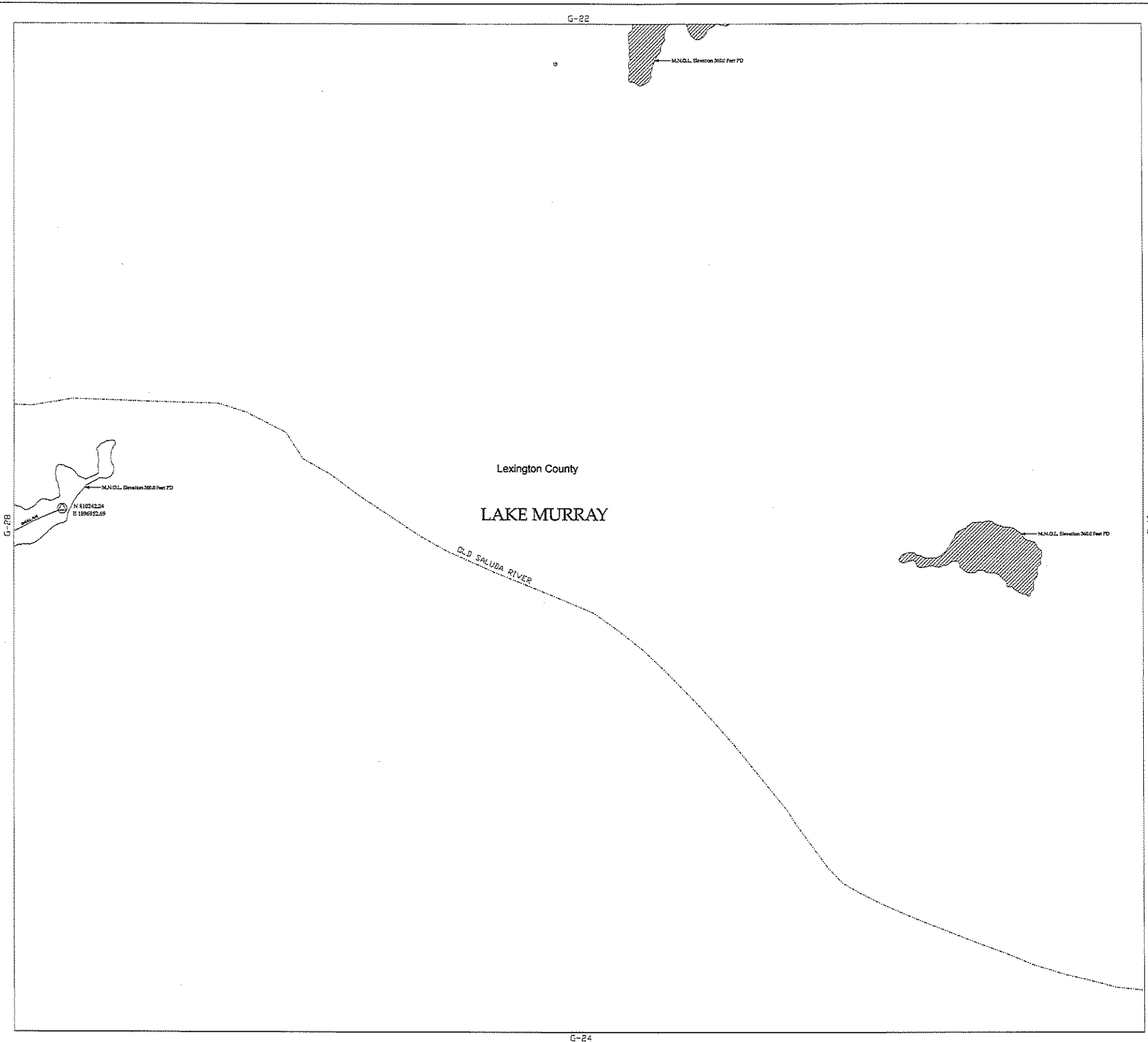


Project Boundary Line
Traverse

From - To	Bearing	Distance
-----------	---------	----------



- LEGEND**
- Railroad
 - Pipeline
 - Transmission line
 - Road
 - Project Boundary Line
 - Maximum Normal Operating Level (M.N.O.L.)
 - Stream
 - County Boundary
 - Property owned in Fee by S.E.E. & G.
 - ▨ Recreation areas owned in Fee by S.E.E. & G.

HORIZONTAL DATUM BASED ON THE SOUTH CAROLINA STATE PLANE COORDINATE SYSTEM NAD83/2011 (INTERNATIONAL FOOT).
VERTICAL DATUM BASED ON NAVD83 (FEET).
TO CONVERT FROM S.C.E. & G. PLANT DATUM 1901 TO NAVD83 ADD -11.37'. THE PROJECT BOUNDARY HEIGHT IS DEFINED BASED ON S.C.E. & G. SURVEYS AND RECORDS SURVEYS AND DEEDS OF RECORD UNLESS OTHERWISE NOTED. ALL AREAS OF THE PROJECT BOUNDARY THAT ARE ELEVATION CONTROL WERE PROVIDED BY S.C.E. & G. AND MAPPED BY GRS13, INC.

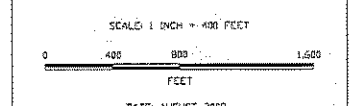
STEREOREDUCTION PROCESS IN ACCORDANCE WITH NATIONAL MAP ACTIVITY STANDARDS. AERIAL PHOTOGRAPHY WAS FLOWN AT A SCALE APPROXIMATELY 1 INCH = 600 FEET.
I, GERRARD BERNALDE, A PROFESSIONAL SOUTH CAROLINA PHOTOGRAMMETRIC SURVEYOR/HAPSER HAVE REVIEWED THE LAKE MURRAY PROJECT MAPS. THE PLANIMETRIC AND CONTOUR DATA SHOWN ON SAID MAPS ARE IN ACCORDANCE WITH THE NATIONAL MAP ACTIVITY STANDARDS FOR THE SCALE OF 1"=100' AND WERE PRODUCED USING PHOTOGRAMMETRIC METHODS UNDER MY DIRECT SUPERVISION. ALL WORK IS BASED ON NAD83/2011 SOUTH CAROLINA STATE PLANE COORDINATE SYSTEM (INTERNATIONAL FOOT) AND THE VERTICAL DATUM IS NAVD83 (FEET).
THIS DOCUMENT WAS ORIGINALLY ISSUED AND SEALED BY GERRARD BERNALDE, I-16415, ON JULY 2, 2010. THIS MEDIA SHALL NOT BE CONSIDERED A CERTIFIED DOCUMENT.

I, GARY BAYON, A PROFESSIONAL LAND SURVEYOR IN THE STATE OF SOUTH CAROLINA S.C.E. 13163, HAVE REVIEWED THE PORTION OF THE LAKE MURRAY PROJECT BOUNDARY SHOWN HEREIN. THE LICENSEE EITHER OWNS IN FEE SIMPLE OR POSSESSIONS PLANNING INSTRUMENTS OVER THE LANDS SHOWN ON THIS MAP THAT ARE INSIDE THE PROJECT BOUNDARY. THE PROJECT BOUNDARY LINES THAT ARE NOT CONTROL LINES WERE OBTAINED ON S.C.E. & G. SURVEYS AND RECORDS SURVEYS AND DEEDS OF RECORD.



EXHIBIT G SHEET G-23

DETAIL MAP OF PROJECT AREA
SHEET 23 OF 77
SALUDA HYDROELECTRIC PROJECT NO. 516
SOUTH CAROLINA ELECTRIC & GAS COMPANY



DATE: AUGUST 2008

G-22

G-28

G-16

G-24